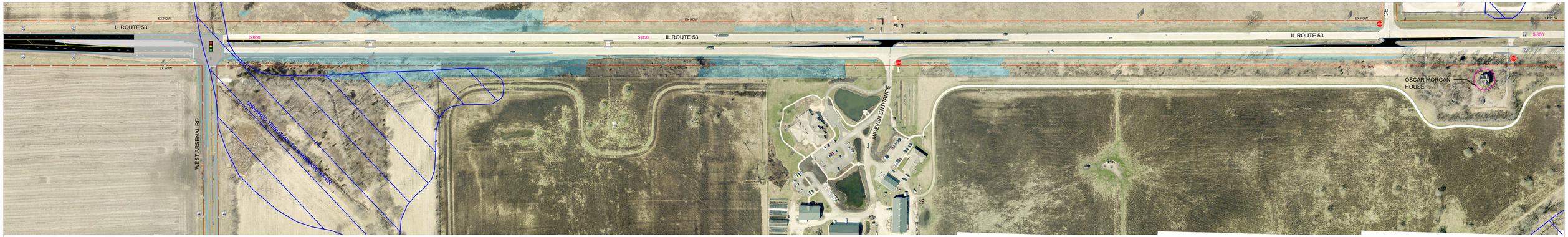



IL 53 PHASE I STUDY PROPOSED IMPROVEMENTS

ILLINOIS 53 River Road to Patterson Road

IL 53 KEYMAP

INTERSECTION TYPE
- SIGNALIZED INTERSECTION
- STOP CONTROLLED INTERSECTION
- SPEED LIMIT

PROPOSED IMPROVEMENTS
- PAVEMENT
- ASPHALT SHOULDER
- AGGREGATE SHOULDER
- DRIVEWAY ENTRANCE
- SHARED-USE PATH
- SIDEWALK
- CURB & GUTTER
- RAISED MEDIAN

LAND ACQUISITION
- PROPOSED RIGHT-OF-WAY
- PROPOSED TEMPORARY EASEMENT

EXISTING CONDITIONS
- CONCRETE BARRIER
- HISTORIC SITE
- WETLANDS
- FLOODWAY BOUNDARY 100-YR
- X,XXX AVERAGE ANNUAL DAILY TRAFFIC (TWO-WAY)

2021 AERIAL PHOTOGRAPHY

0 200 400 600
SCALE IN FEET

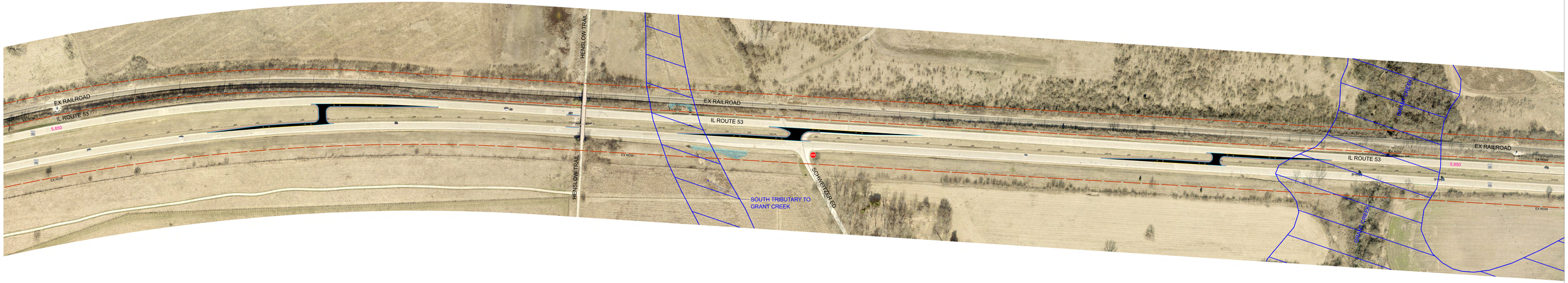



IL 53 PHASE I STUDY
PROPOSED IMPROVEMENTS

ILLINOIS 53
River Road to Patterson Road

IL 53 KEYMAP

IL 53 SOUTH SECTION | IL 53 CENTRAL SECTION | IL 53 NORTH SECTION

INTERSECTION TYPE
- SIGNALIZED INTERSECTION
- STOP CONTROLLED INTERSECTION
- SPEED LIMIT

PROPOSED IMPROVEMENTS
- PAVEMENT
- ASPHALT SHOULDER
- AGGREGATE SHOULDER
- DRIVEWAY ENTRANCE
- SHARED-USE PATH
- SIDEWALK
- CURB & GUTTER
- RAISED MEDIAN

LAND ACQUISITION
- PROPOSED RIGHT-OF-WAY
- PROPOSED TEMPORARY EASEMENT

EXISTING CONDITIONS
- CONCRETE BARRIER
- HISTORIC SITE
- WETLANDS
- FLOODWAY BOUNDARY 100-YR
- X,XXX AVERAGE ANNUAL DAILY TRAFFIC (TWO-WAY)

2021 AERIAL PHOTOGRAPHY

0 200 400 600
SCALE IN FEET

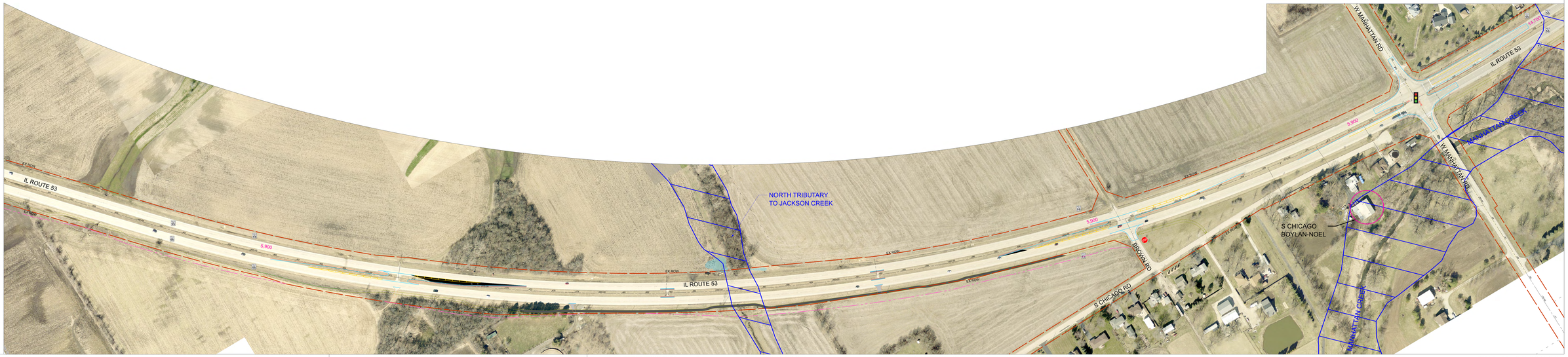

IL 53 PHASE I STUDY
PROPOSED IMPROVEMENTS

ILLINOIS 53 River Road to Patterson Road

IL 53 KEYMAP

INTERSECTION TYPE
- SIGNALIZED INTERSECTION
- STOP CONTROLLED INTERSECTION
- SPEED LIMIT

PROPOSED IMPROVEMENTS
- PAVEMENT
- ASPHALT SHOULDER
- AGGREGATE SHOULDER
- DRIVEWAY ENTRANCE
- SHARED-USE PATH
- SIDEWALK
- CURB & GUTTER
- RAISED MEDIAN

LAND ACQUISITION
- PROPOSED RIGHT-OF-WAY
- PROPOSED TEMPORARY EASEMENT

EXISTING CONDITIONS
- CONCRETE BARRIER
- HISTORIC SITE
- WETLANDS
- FLOODWAY BOUNDARY 100-YR
- X,XXX AVERAGE ANNUAL DAILY TRAFFIC (TWO-WAY)

2021 AERIAL PHOTOGRAPHY

0 200 400 600
SCALE IN FEET



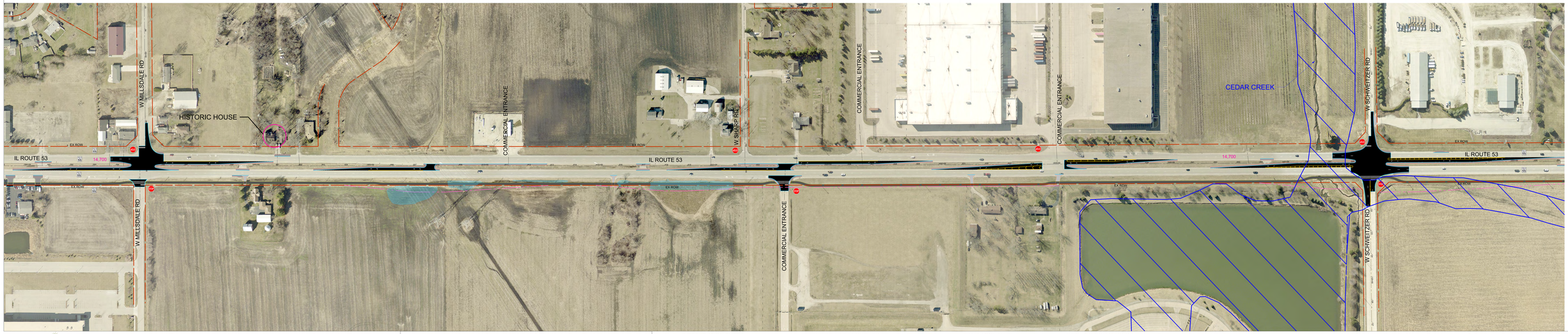

IL 53 PHASE I STUDY
PROPOSED IMPROVEMENTS

ILLINOIS 53 River Road to Patterson Road

IL 53 KEYMAP

INTERSECTION TYPE
- SIGNALIZED INTERSECTION
- STOP CONTROLLED INTERSECTION
- SPEED LIMIT

PROPOSED IMPROVEMENTS
- PAVEMENT
- ASPHALT SHOULDER
- AGGREGATE SHOULDER
- DRIVEWAY ENTRANCE
- SHARED-USE PATH
- SIDEWALK
- CURB & GUTTER
- RAISED MEDIAN

LAND ACQUISITION
- PROPOSED RIGHT-OF-WAY
- PROPOSED TEMPORARY EASEMENT

EXISTING CONDITIONS
- CONCRETE BARRIER
- HISTORIC SITE
- WETLANDS
- FLOODWAY BOUNDARY 100-YR
- X,XXX AVERAGE ANNUAL DAILY TRAFFIC (TWO-WAY)

2021 AERIAL PHOTOGRAPHY

0 200 400 600
SCALE IN FEET

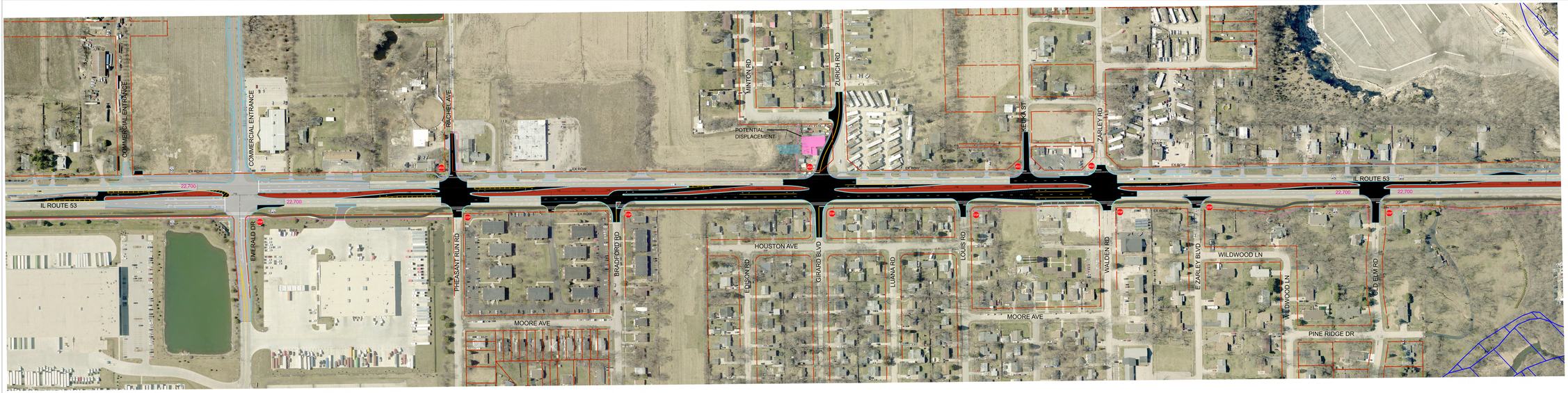

IL 53 PHASE I STUDY
PROPOSED IMPROVEMENTS

ILLINOIS 53 River Road to Patterson Road

IL 53 KEYMAP

INTERSECTION TYPE
- SIGNALIZED INTERSECTION
- STOP CONTROLLED INTERSECTION
- SPEED LIMIT

PROPOSED IMPROVEMENTS
- PAVEMENT
- ASPHALT SHOULDER
- AGGREGATE SHOULDER
- DRIVEWAY ENTRANCE
- SHARED-USE PATH
- SIDEWALK
- CURB & GUTTER
- RAISED MEDIAN

LAND ACQUISITION
- PROPOSED RIGHT-OF-WAY
- PROPOSED TEMPORARY EASEMENT

EXISTING CONDITIONS
- CONCRETE BARRIER
- HISTORIC SITE
- WETLANDS
- FLOODWAY BOUNDARY 100-YR
- X,XXX AVERAGE ANNUAL DAILY TRAFFIC (TWO-WAY)

2021 AERIAL PHOTOGRAPHY

0 200 400 600
SCALE IN FEET

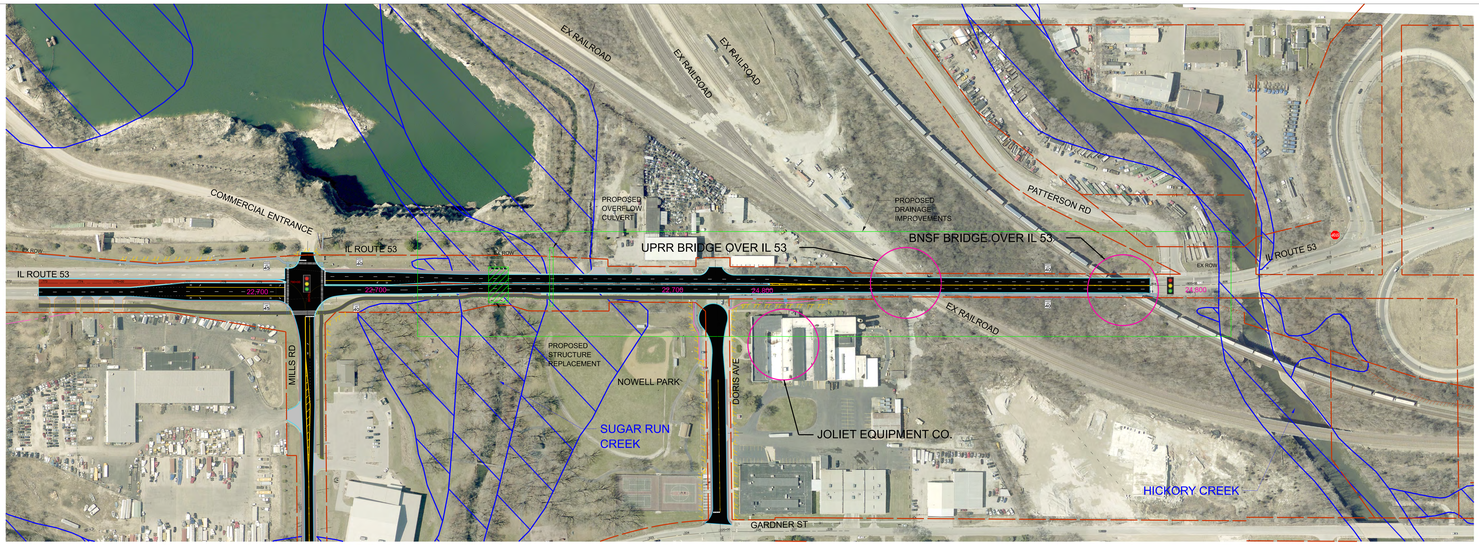

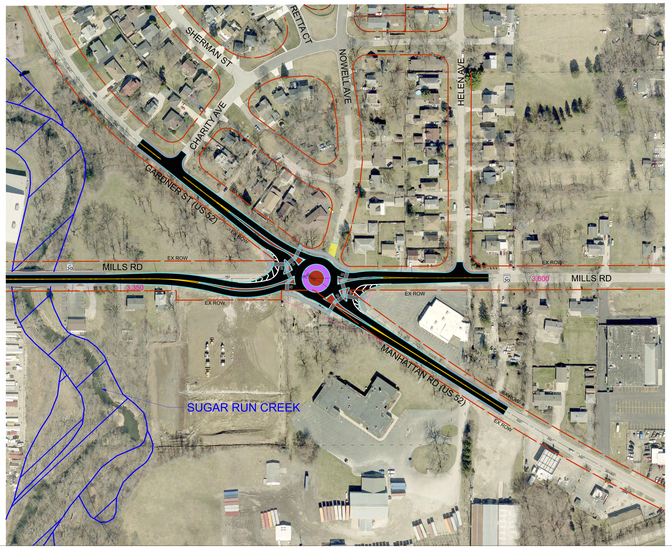

IL 53 PHASE I STUDY
PROPOSED IMPROVEMENTS

ILLINOIS 53 River Road to Patterson Road

IL 53 KEYMAP

INTERSECTION TYPE
- SIGNALIZED INTERSECTION
- STOP CONTROLLED INTERSECTION
- 50 SPEED LIMIT

PROPOSED IMPROVEMENTS
- PAVEMENT
- ASPHALT SHOULDER
- AGGREGATE SHOULDER
- DRIVEWAY ENTRANCE
- SHARED-USE PATH
- SIDEWALK
- CURB & GUTTER
- RAISED MEDIAN

LAND ACQUISITION
- PROPOSED RIGHT-OF-WAY
- TT TT PROPOSED TEMPORARY EASEMENT

EXISTING CONDITIONS
- CONCRETE BARRIER
- HISTORIC SITE
- WETLANDS
- FLOODWAY BOUNDARY 100-YR
- X,XXX AVERAGE ANNUAL DAILY TRAFFIC (TWO-WAY)

2021 AERIAL PHOTOGRAPHY

0 200 400 600
SCALE IN FEET