


# PRELIMINARY NOT FOR CONSTRUCTION

**LEGEND:**



- EXISTING RIGHT OF WAY
- EDGE OF PAVEMENT
- PAVED SHOULDER
- AGGREGATE SHOULDER
- GRASS MEDIAN
- PROPOSED SIDEWALK
- PROPOSED MULTI-USE PATH
- VILLAGE OF ELWOOD BOUNDARY
- CITY OF WILMINGTON BOUNDARY
- CITY OF JOLIET BOUNDARY
- SIGNALIZED INTERSECTION
- STOP CONTROLLED INTERSECTION

**DEPRESSED MEDIAN EXAMPLE**



**IL 53  
W. HOFF RD.  
TO  
W. MILLSDALE RD.  
CAG #2  
5/3/2017**

GRAPHIC SCALE  
METERS  
0 80 160 240 320 400  
FEET  
0 100 200 300 400



PROPOSED MAILBOX  
TURNOUTS (TYPICAL)

EAST LEG OF MILLSDALE  
RD. UNDER CONSTRUCTION  
BY OTHERS

PROPOSED 10' WIDE  
MULTI-USE PATH

PROPOSED DRIVEWAY  
IMPROVEMENTS (TYPICAL)

ST. LOUIS ST.  
INTERSECTION  
BY OTHERS

WALTER STRAWN DR.  
IRA MORGAN ST.  
INTERSECTION BY OTHERS

ELWOOD FIRE  
PROTECTION DISTRICT

ELWOOD SCHOOL

ELWOOD POLICE  
DEPARTMENT

BRIDGE RD.  
KATHY ALLEN DR.  
W. MILLSDALE RD.  
INTERNATIONAL WAY  
ESTATE AVE  
WILSON DR.  
WILSON DR.

